

697500.000000

698000.000000

LEVANTAMIENTO DE PUNTOS



9664000.000000

9664000.000000

9663500.000000




9663500.000000


9663000.000000

9663000.000000

Item	Puntos levantados (GPS Diferencial)		
	UTM-WGS84-17S		
	Norte m	Este m	Elevación msnm
0	9664088.250	697905.405	3815.51
1	9663967.505	697847.525	3805.07
2	9663764.992	697717.021	3810.77
3	9663672.941	697601.896	3814.29
4	9663801.425	697798.672	3799.93
5	9663720.432	697791.091	3797.82
6	9663655.885	697822.610	3792.25
7	9663549.522	697870.283	3777.65
8	9663485.622	697896.339	3771.30
9	9663430.264	697948.416	3763.29
10	9663424.960	697981.817	3760.44
11	9663374.794	697989.529	3759.93
12	9663432.179	698057.682	3756.97
13	9663382.456	698019.173	3762.08
14	9663371.281	698047.843	3771.19
15	9663195.873	698117.872	3788.64
16	9663106.977	698073.382	3779.75
17	9663041.384	698150.142	3786.13
18	9662976.528	698174.067	3791.59
19	9663002.867	697507.823	3828.21
20	9663495.658	697567.546	3827.48
21	9663630.356	697715.798	3815.80

LEYENDA

-  Puntos levantados
-  curva_nivel_l
-  Ríos_WGS84



697500.000000

698000.000000